

Plat of Survey

of
Lot 1 of Certified Survey Map 3629,
located in the Southwest 1/4 of Section 7, Town 3
North, Range 17 East, Town of LaFayette, Walworth
County, Wisconsin.

Prepared for:
Southern Lakes Evangelical Free Church
N6866 Highway 12 & 67
Elkhorn, Wisconsin. 53121

Tax Parcel
GSC 1200008A

Lot 2
C.S.M. 3629

West 1/4 Corner
Section 7-3-17.

West line of the Southwest 1/4 of Section 7-3-17.

N2°20'35"W 611.73'

N87°39'25"E 434.00'

N87°39'25"E 204.00'
Proposed Future Parcel Line

Pond

Lot 1
10.207 Acres
444,631 Sq.Ft.

Shed

Proposed
Parcel

Lot 2
C.S.M. 3629

S2°20'35"E 1068.00'

Proposed Future Parcel Line

Proposed Future Parcel Line
S87°39'25"W 204.00'


Lot 2
C.S.M. 3629

Copyright © 2006 by Jensen & Olson Land Surveying, LLC.

All rights reserved. No part of this survey plat may be reproduced
or transmitted in any form by any means - graphic, electronic, or
mechanical, including photocopying, tracing, or information storage
and retrieval systems - without permission in writing from Douglas
G. Olson, Jensen & Olson Land Surveying, LLC.


I, Douglas G. Olson, Wisconsin Registered Land Surveyor,
do hereby certify that this survey was performed by me or under my
direction in full compliance with the owner's/agent's instructions
and Chapter A-3.7 of the Wisconsin Administrative Code "Minimum
Standards for Property Surveys", and that this map is an accurate
representation thereof to the best of my knowledge and belief.

Douglas G. Olson
Wisconsin Registered Land Surveyor - 2083



Southwest Corner
Section 7-3-17.
N. 208,729.98
E. 2,391,664.08

Bearings referenced to the Wisconsin
North American Datum 1983.



Notes: 1) This survey plat is not
certified unless signed
and sealed in red ink.
2) This survey is subject to Wisconsin lien laws.
This Plat of Survey is the notice of intent
to file lien. Lien waiver required.

0019002

Sheet 1 of 1 Sheets.

Job Reference Number
2006.100

Legend

- Found County Section Corner
- Found Iron Pipe
- Found Iron Rod, 1-3/16" dia.
- Recorded Information
- Concrete Cover
- PVC Pipe
- Light Pole
- Utility Pole
- Utility Pedestal
- Concrete Surface
- Asphalt Surface
- Pavers
- Catch Basin




Jensen & Olson Land Surveying, LLC

45 South Wisconsin Street P.O. Box 322
Elkhorn, Wisconsin. 53121
Telephone: (262) 723-3434
Facsimile: (262) 723-8044

Scale in Feet

1" = 40'



Survey date: December 11, 2006.
Revisions:

KA3629-1

317-880